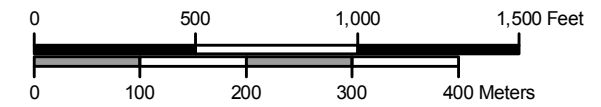


Arcata Community Forest Trails Map




NO camping or open fires are allowed in the forest



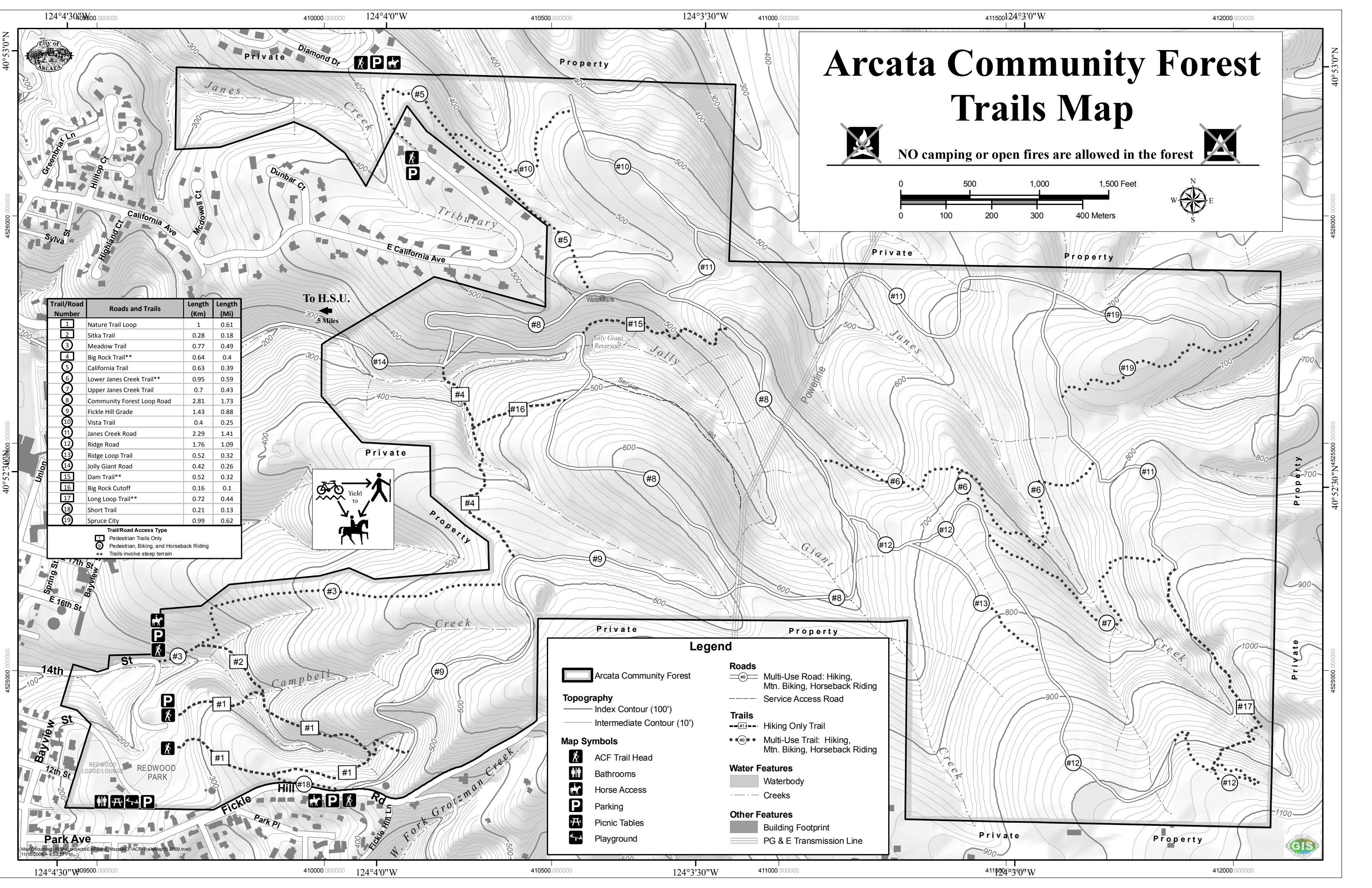
Trail/Road Number	Roads and Trails	Length (km)	Length (Mi)
1	Nature Trail Loop	1	0.61
2	Sitka Trail	0.28	0.18
3	Meadow Trail	0.77	0.49
4	Big Rock Trail**	0.64	0.4
5	California Trail	0.63	0.39
6	Lower Janes Creek Trail**	0.95	0.59
7	Upper Janes Creek Trail	0.7	0.43
8	Community Forest Loop Road	2.81	1.73
9	Fickle Hill Grade	1.43	0.88
10	Vista Trail	0.4	0.25
11	Janes Creek Road	2.29	1.41
12	Ridge Road	1.76	1.09
13	Ridge Loop Trail	0.52	0.32
14	Jolly Giant Road	0.42	0.26
15	Dam Trail**	0.52	0.32
16	Big Rock Cutoff	0.16	0.1
17	Long Loop Trail**	0.72	0.44
18	Short Trail	0.21	0.13
19	Spruce City	0.99	0.62

Trail/Road Access Type
 P Pedestrian Trails Only
 P, B, H Pedestrian, Biking, and Horseback Riding
 ** Trails involve steep terrain



Legend

- Arcata Community Forest
- Topography**
 - Index Contour (100')
 - Intermediate Contour (10')
- Map Symbols**
 - ACF Trail Head
 - Bathrooms
 - Horse Access
 - Parking
 - Picnic Tables
 - Playground
- Roads**
 - Multi-Use Road: Hiking, Mtn. Biking, Horseback Riding
 - Service Access Road
- Trails**
 - Hiking Only Trail
 - Multi-Use Trail: Hiking, Mtn. Biking, Horseback Riding
- Water Features**
 - Waterbody
 - Creeks
- Other Features**
 - Building Footprint
 - PG & E Transmission Line



Map Document: (R:\AV_projects\ES\Forest_Maps\ACF_Trails_Map10_2009.mxd)
 11/16/2009 4:55:27 PM

